SALT LAKE CITY SECTIONAL

1 Boise Air Terminal
2 Twin Falls - Sun Valley - Joslin Fld
3 Burley
4 Hailey, Friedman Mem.
5 Pocatello
6 Idaho Falls, Fanning
7 Mud Lake - West Jefferson Co
8 Rexburg - Madison Co
9 Rigby
10 Driggs, Teton Peaks - Driggs
11 Paris, Bear Lake Co
12 Malad City
13 Jackson Hole
14 Pinedale, Ralph Wenz
15 Big Piney
16 Kemmerer
17 Fort Bridger
18 Rock Springs - Sweetwater Co
19 Owyhee
20 Lander Co
21 Elko - Harris
22 Wells, Harriet Fld
23 Jackpot
24 Wendover
25 Tremonton
26 Logan - Cache
27 Brigham City
28 Ogden Muni.
29 Salt Lake City Int'l
30 Salt Lake City No.2
31 Provo
32 Duchesne
33 Roosevelt
34 Vernal

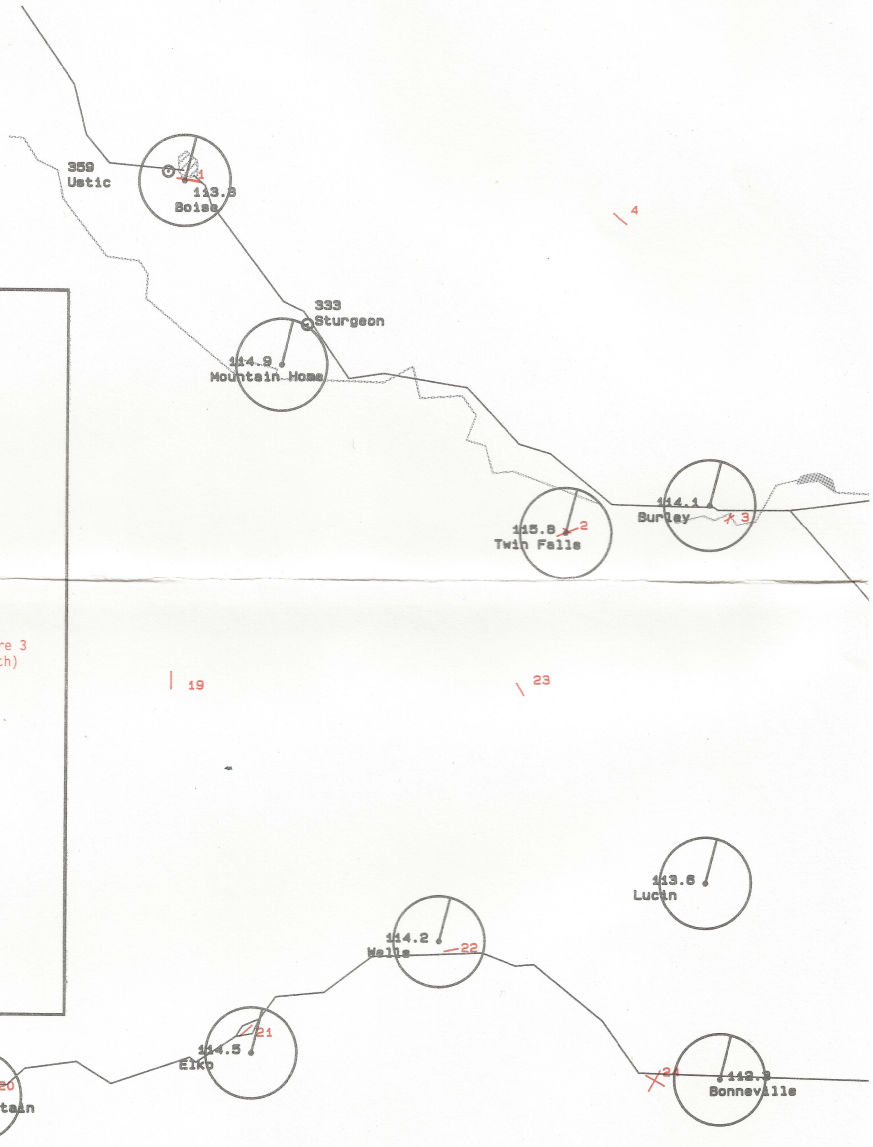

LEGEND

frequency — NDB
396
Omak
name

frequency — VOR — Needle points to magnetic north
113.7
Victoria
name

24 — Airport Layout Diagram (runway lengths are 3 times scale length)

Roads

Rivers

Lakes, Reservoirs, Oceans

City or Metropolitan Area

50 nautical miles

116.9
Dubois
7
8
9
109.0
Idaho Falls
6
350
Sweden
113.4
Dunbir
10
108.4
Jackson
13
108.8
Riverton
112.6
Pocatello
5
392
Wenz
14
116.5
Big Piney
15
117.4
Malad City
12
233
Bear Lake
11
251
Cache
109.8
Logan
26
25
16
290
Antelope
114.7
Rock Springs
18
27
294
Brigham City
108.6
Fort Bridger
17
115.7
Ogden
28
116.8
Salt Lake City
29
30
108.2
Vernal
34
116.6
Fairfield
31
108.4
Provo
32
117.9
Myton
33
115.2
Meeker
109.0
Carbon

CHEYENNE SECTIONAL

1 Meeker
2 Craig - Moffat
3 Hayden, Yampa Valley
4 Steamboat Springs, Bob Adams - Routt Co. - Stolport
5 Walden - Jackson Co
6 Fort Collins, Downtown
7 Fort Collins Loveland
8 Greeley - Weld Co
9 Fort Morgan
10 Worland
11 Thermopolis, Hot Springs - Thermopolis
12 Riverton Reg.
13 Rawlins
14 Casper, Natrona Co Int'l
15 Gillette - Campbell Co
16 Douglas, Converse Co
17 Cheyenne
18 Torrington
19 Newcastle, Mondell
20 Rapid City Reg.
21 Philip
22 Chadron
23 Scottsbluff
24 Kimball
25 Sidney
26 Alliance
27 Gordon
28 Chappell
29 Ogallala, Searle
30 Imperial

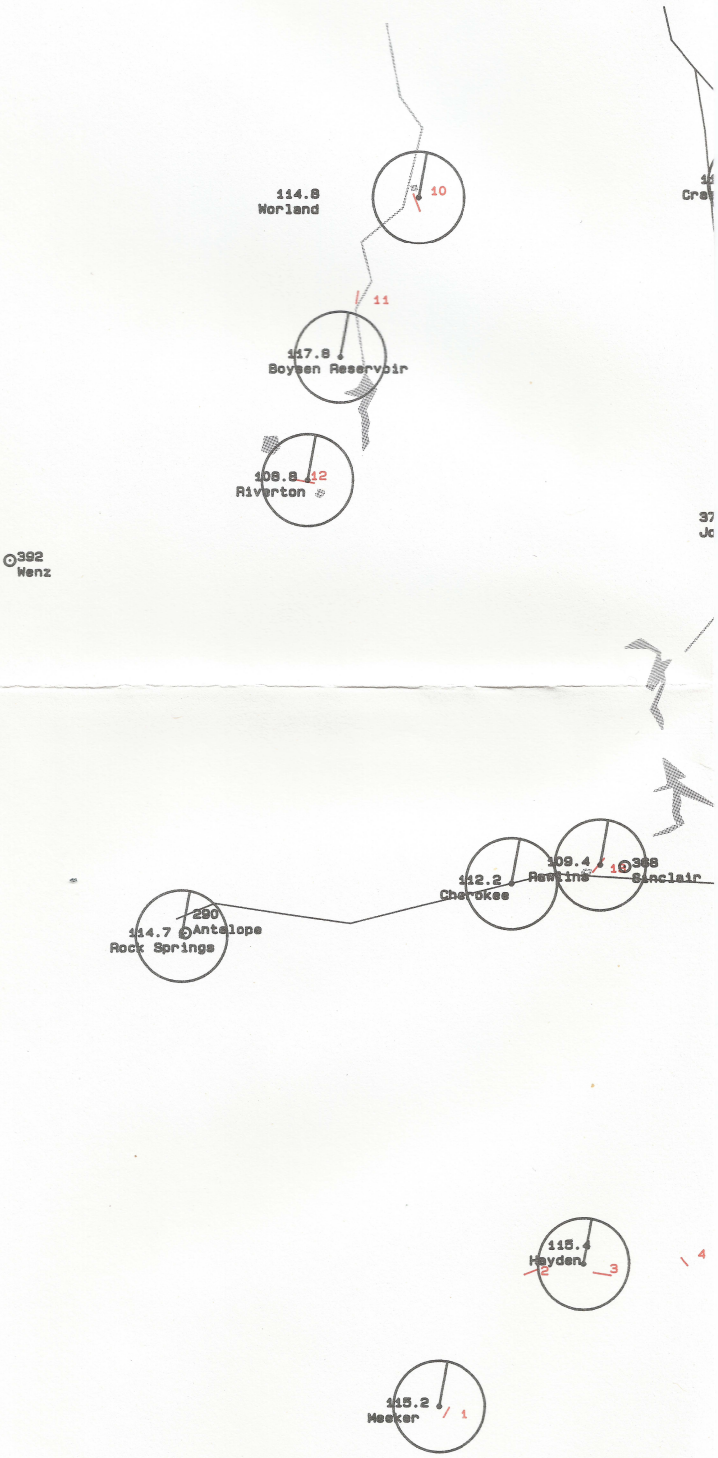

LEGEND

frequency — NDB
396
Omak
name

frequency — VOR — Needle points to magnetic north
113.7
Victoria
name

24 — Airport Layout Diagram (runway lengths are 3 times scale length)

Roads

Rivers

Lakes, Reservoirs, Oceans

City or Metropolitan Area

50 nautical miles

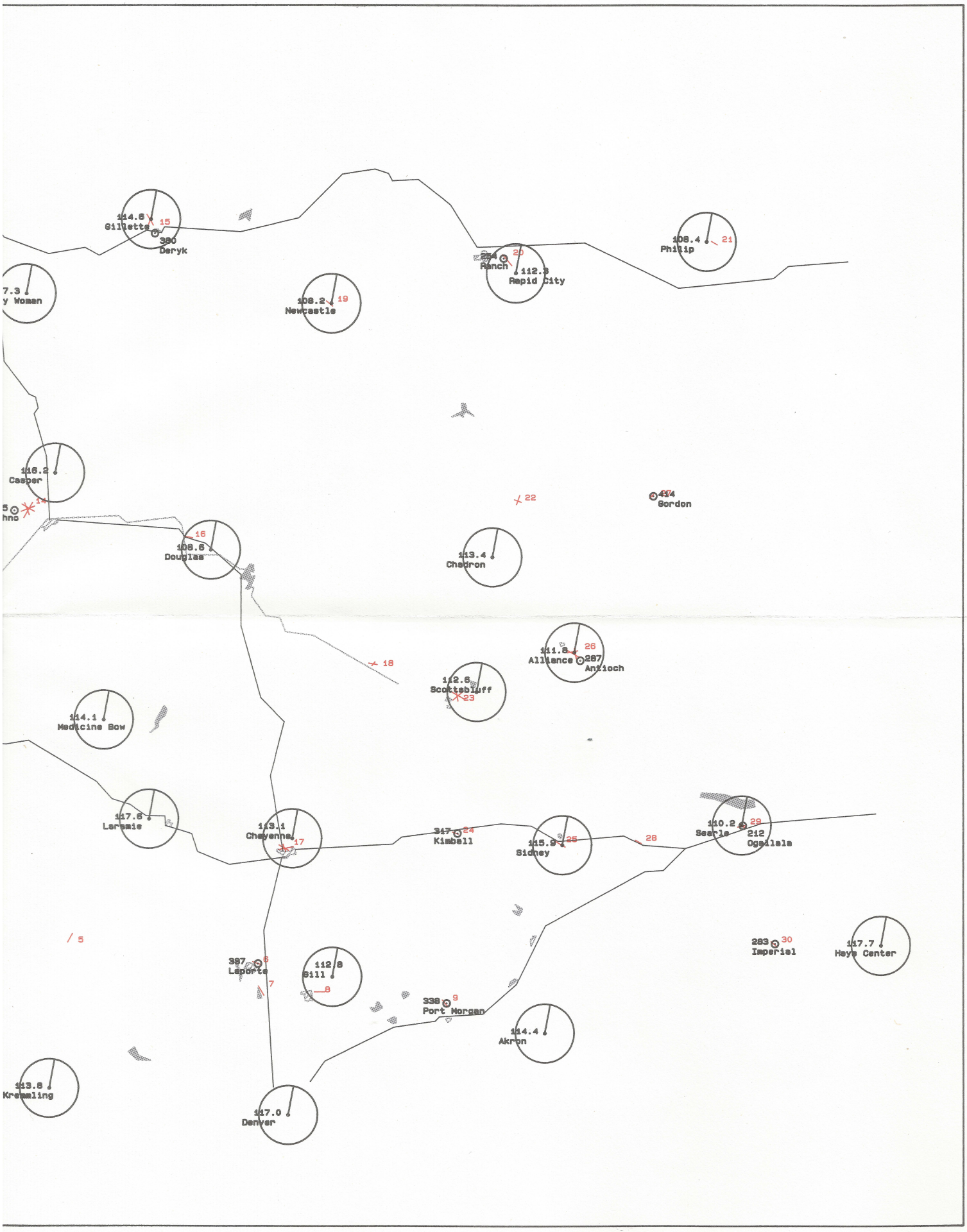
114.6
Gillette
15
390
Deryk
108.4
Philip
21
20
Ranch
112.3
Rapid City
7.3
y Woman
108.2
Newcastle
19
116.2
Casper
22
Gordon
108.6
Douglas
16
113.4
Chadron
111.8
Alliance
26
287
Antioch
18
112.6
Scottsbluff
23
114.1
Medicine Bow
117.6
Laramie
113.1
Cheyenne
17
347
Kimball
24
115.9
Sidney
25
28
110.2
Seagle
29
212
Ogallala
5
283
Imperial
30
117.7
Hays Center
387
Laporte
6
7
112.8
Sill
8
338
Port Morgan
9
114.4
Akron
113.8
Kremmling
117.0
Denver

DENVER SECTIONAL

1 Canyonlands
2 Hanksville
3 Blanding
4 Grand Junctin, Walker
5 Rifle, Garfield Co
6 Aspen - Pitkin Co, Sardy Fld.
7 Lake Co
8 Denver, Jeffco
9 Denver, Stapleton
10 Denver, Arapahoe Co
11 Colorado Springs
12 Pueblo
13 Saguache
14 Monte Vista, San Luis Valley
15 Alamosa - Bergman
16 Trinidad, Las Animas Co
17 Pagosa Springs, Stevens
18 Durango - La Plata Co
19 Cortez - Montezuma Co
20 Montrose Co
21 Aztec (NM)
22 Farmington (NM)
23 Raton Muni - Crews (NM)

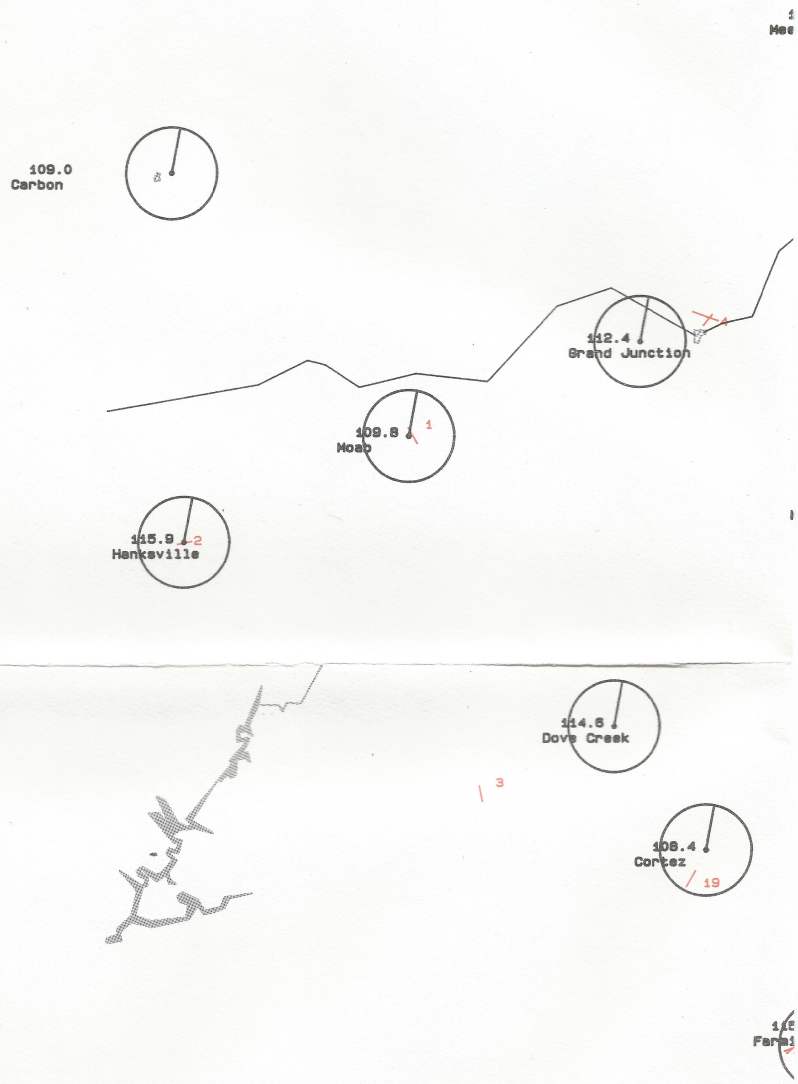

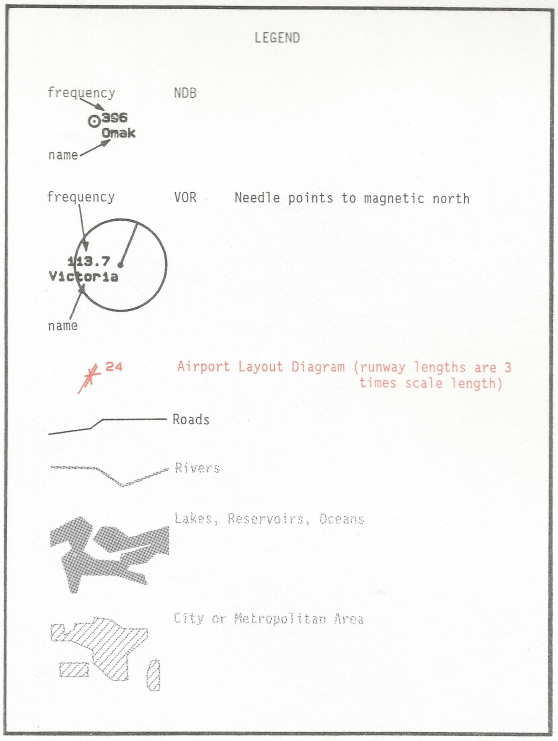

50 nautical miles

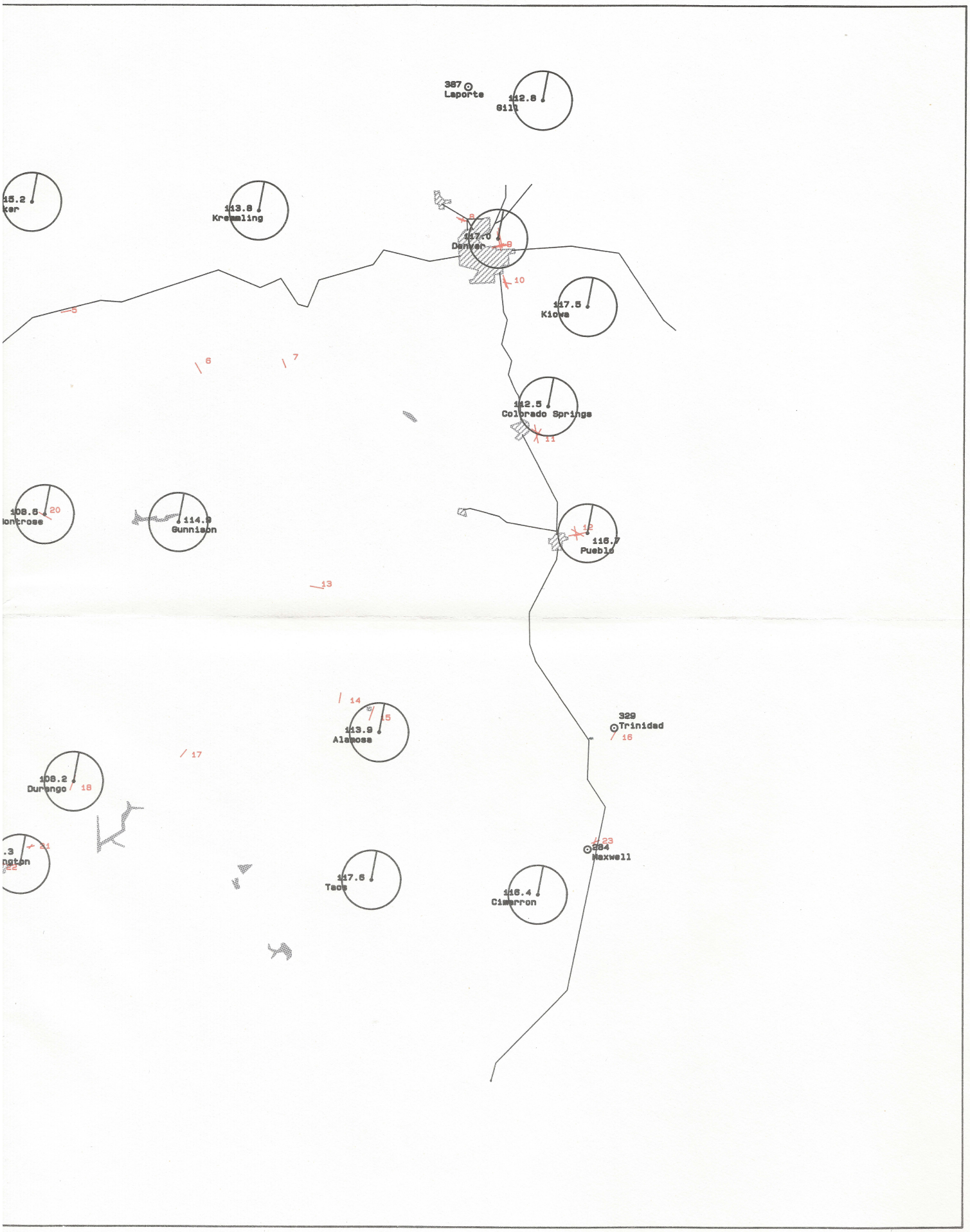
387
Laporte
112.8
Gill
15.2
ker
113.8
Kremmling
8
117.0
Denver
9
10
117.5
Kiowa
5
6
7
112.5
Colorado Springs
11
108.6
Montrose
20
114.9
Gunnison
12
116.7
Pueblo
13
14
15
113.9
Alamosa
329
Trinidad
16
17
108.2
Durango
18
.3
ngton
21
22
23
284
Maxwell
117.6
Taos
116.4
Cimarron